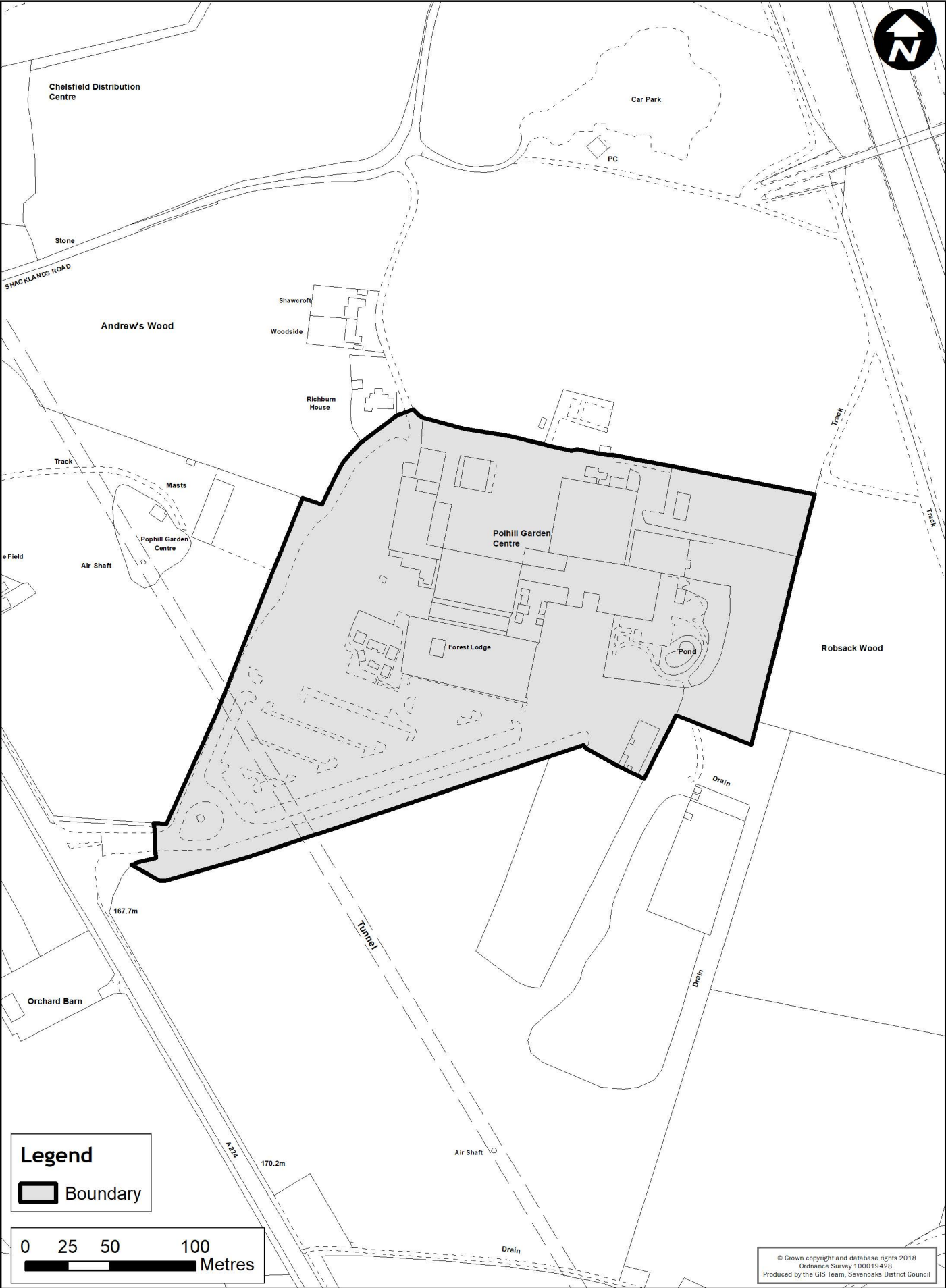


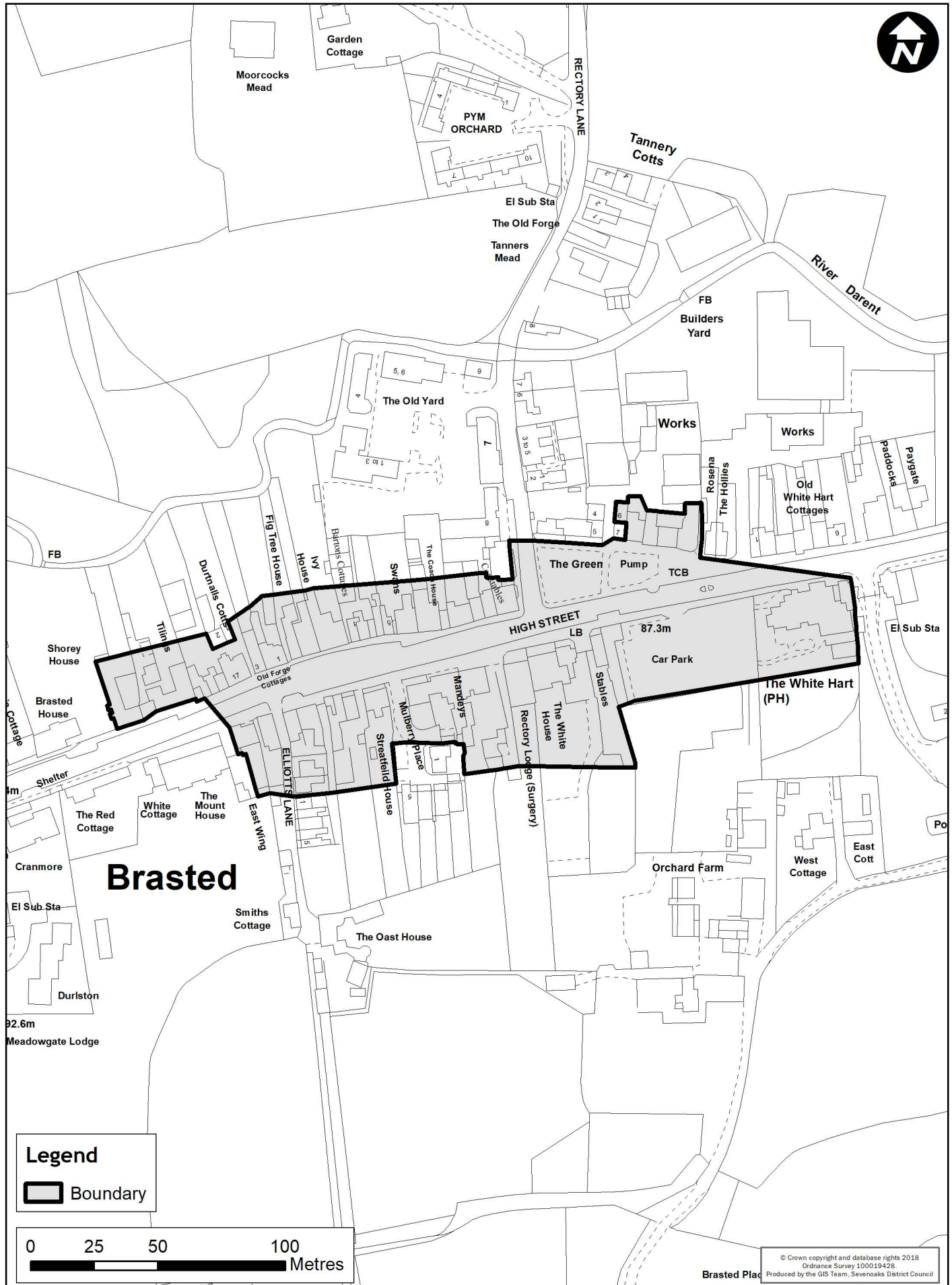
## Development Management Policy Maps: Town and Neighbourhood Centres

Local Plan

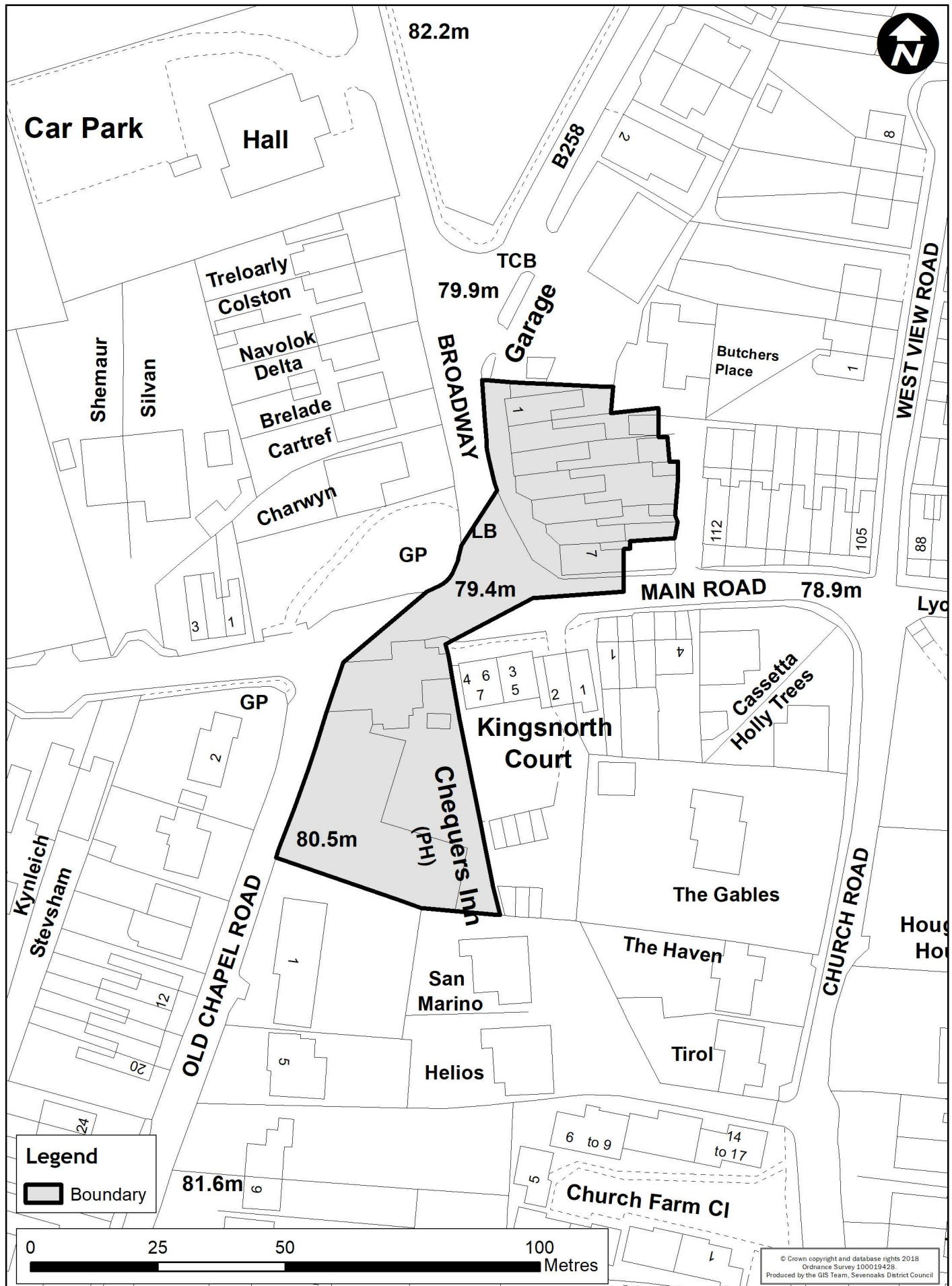
# Badgers Mount - Polhill Garden Centre



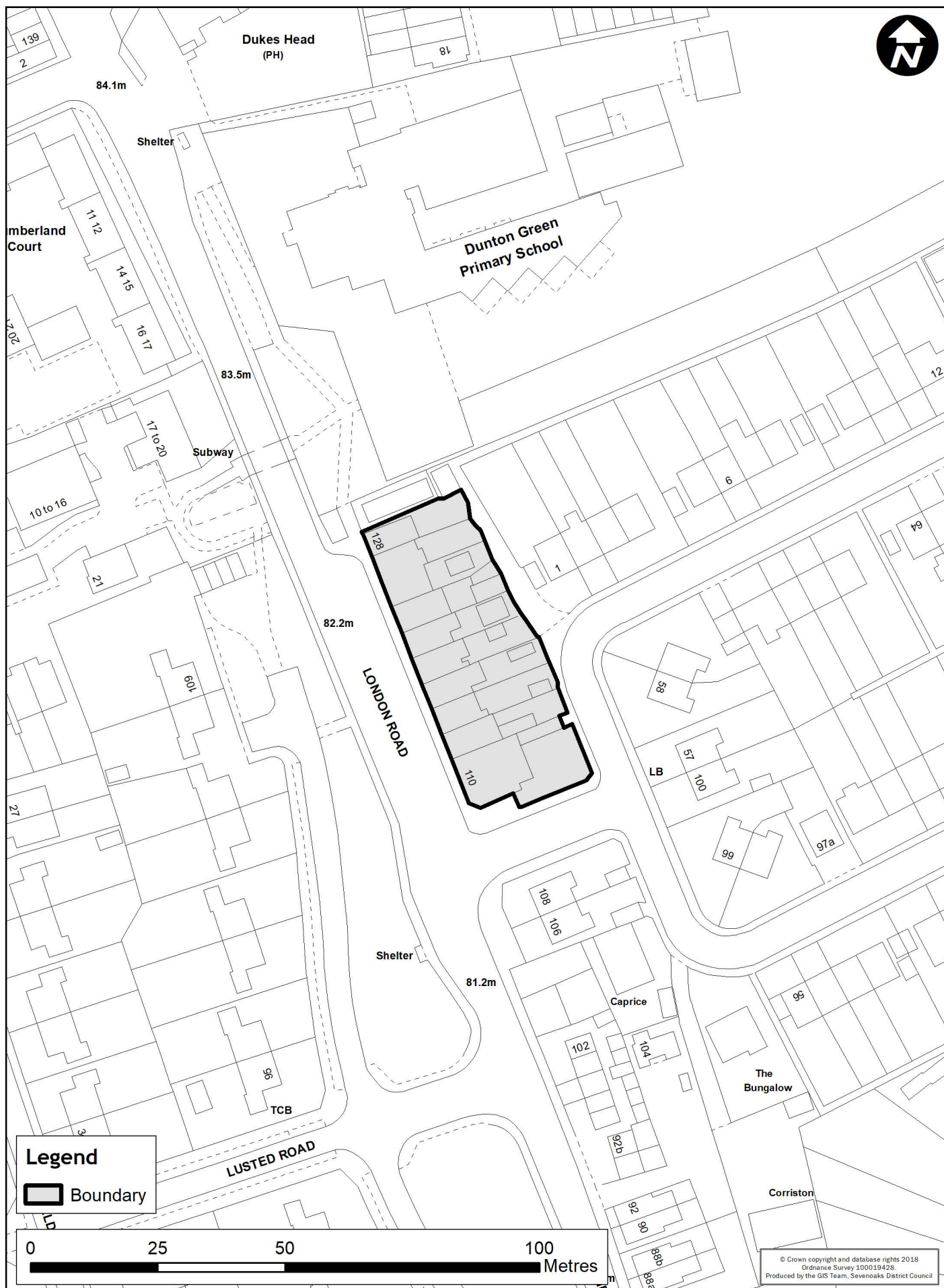
## Brasted - High Street and The Green



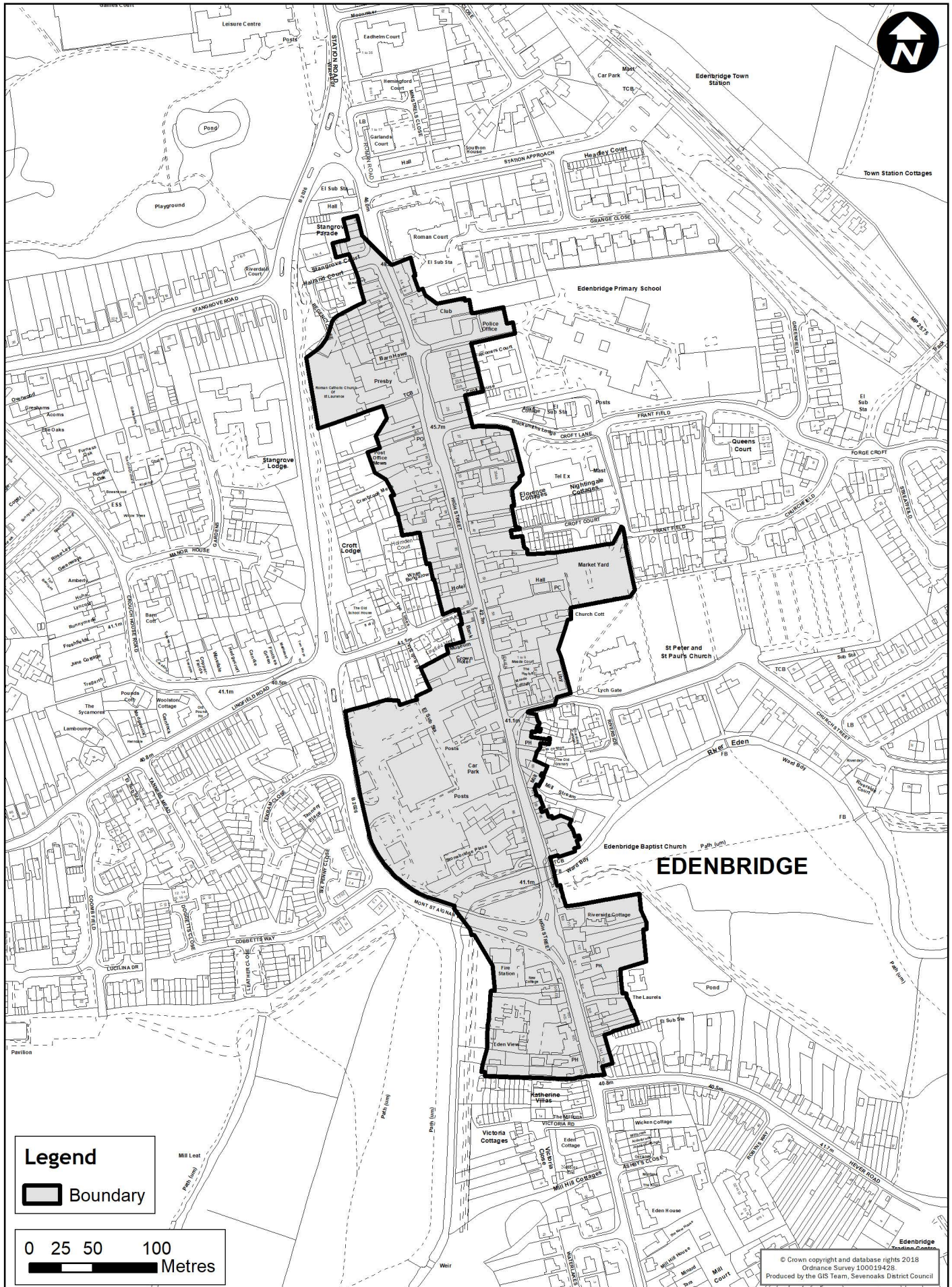
# Crockenhill - Broadway



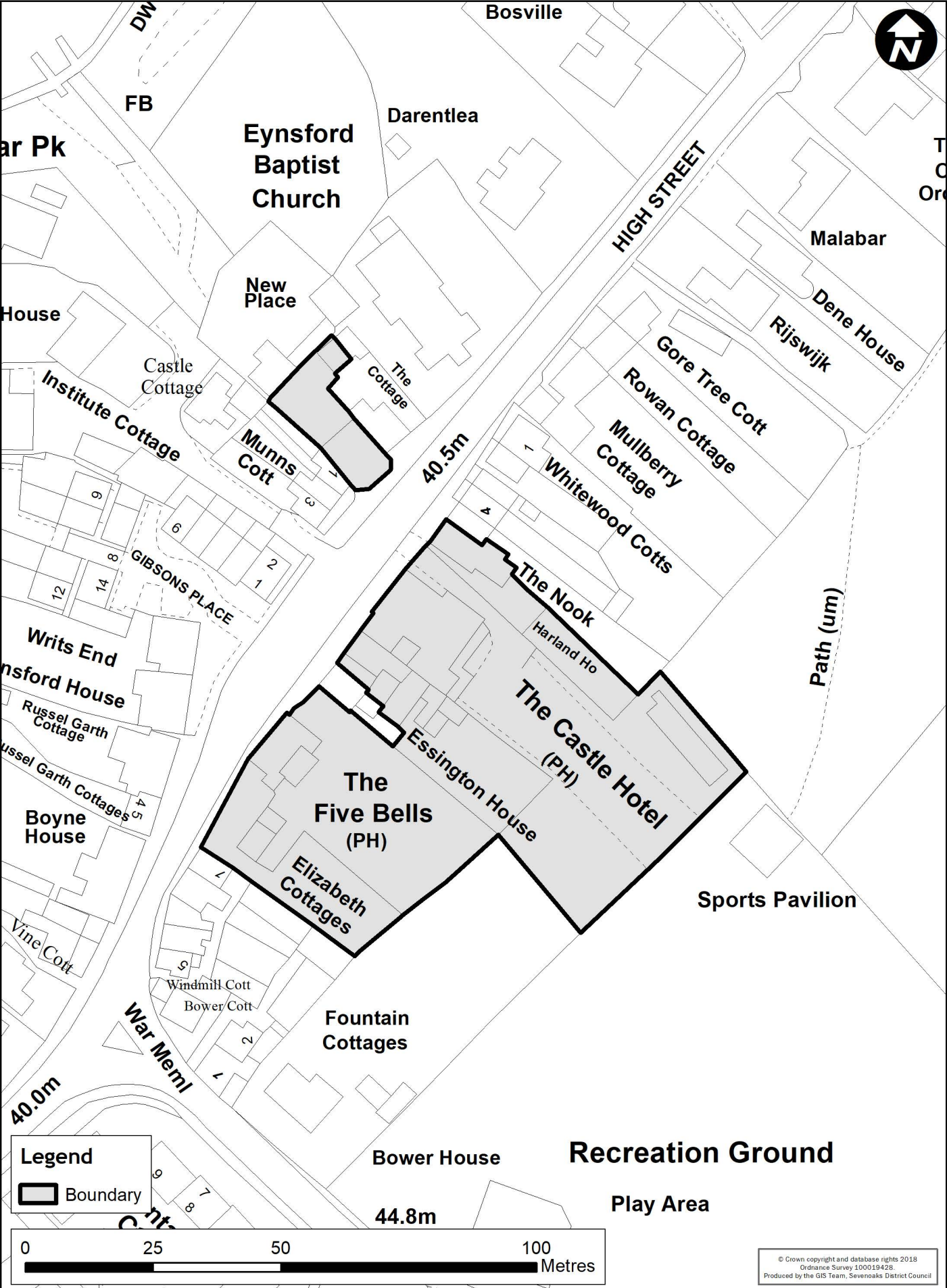
# Dunton Green - London Road



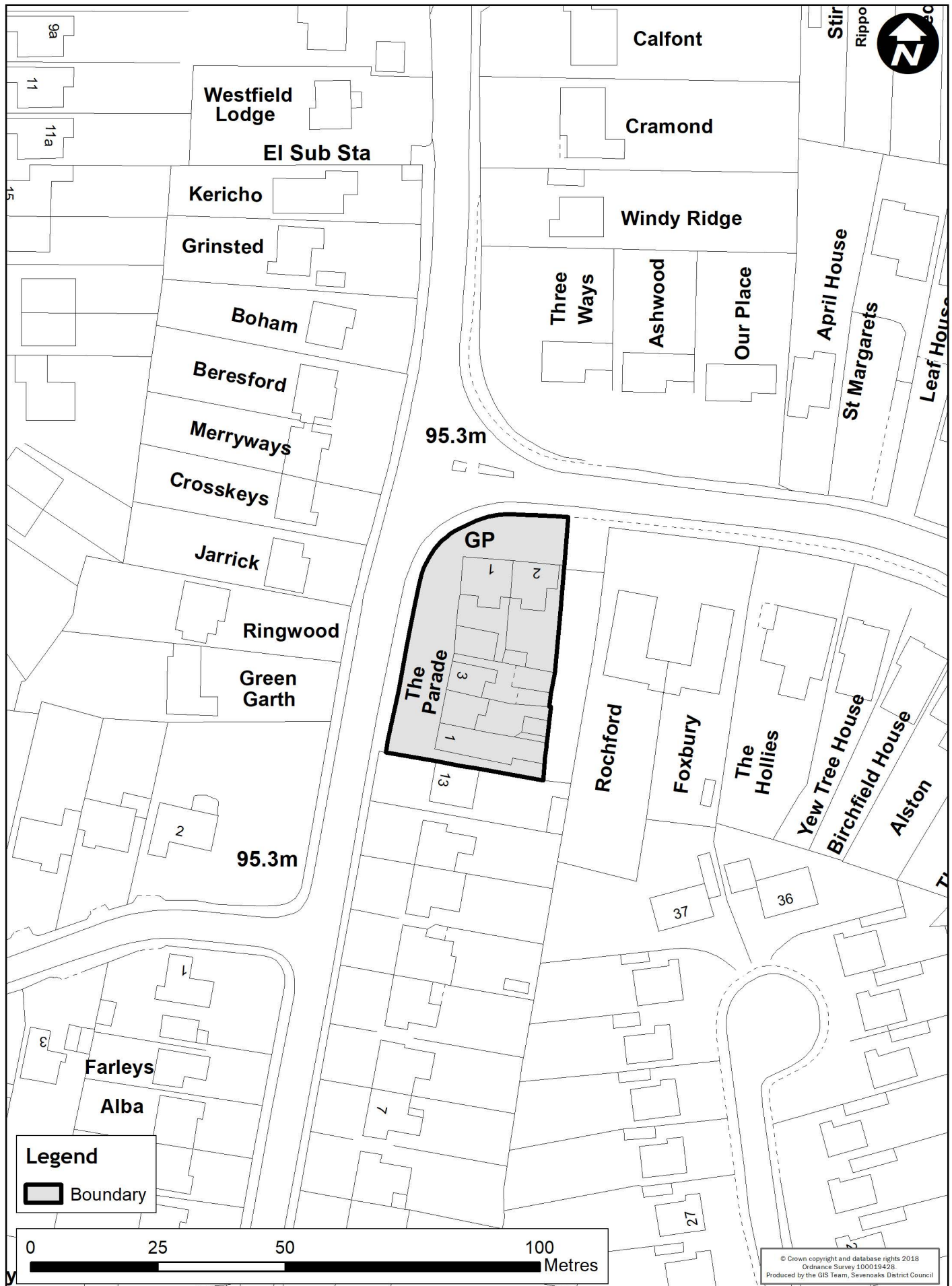
# Edenbridge - Town Centre



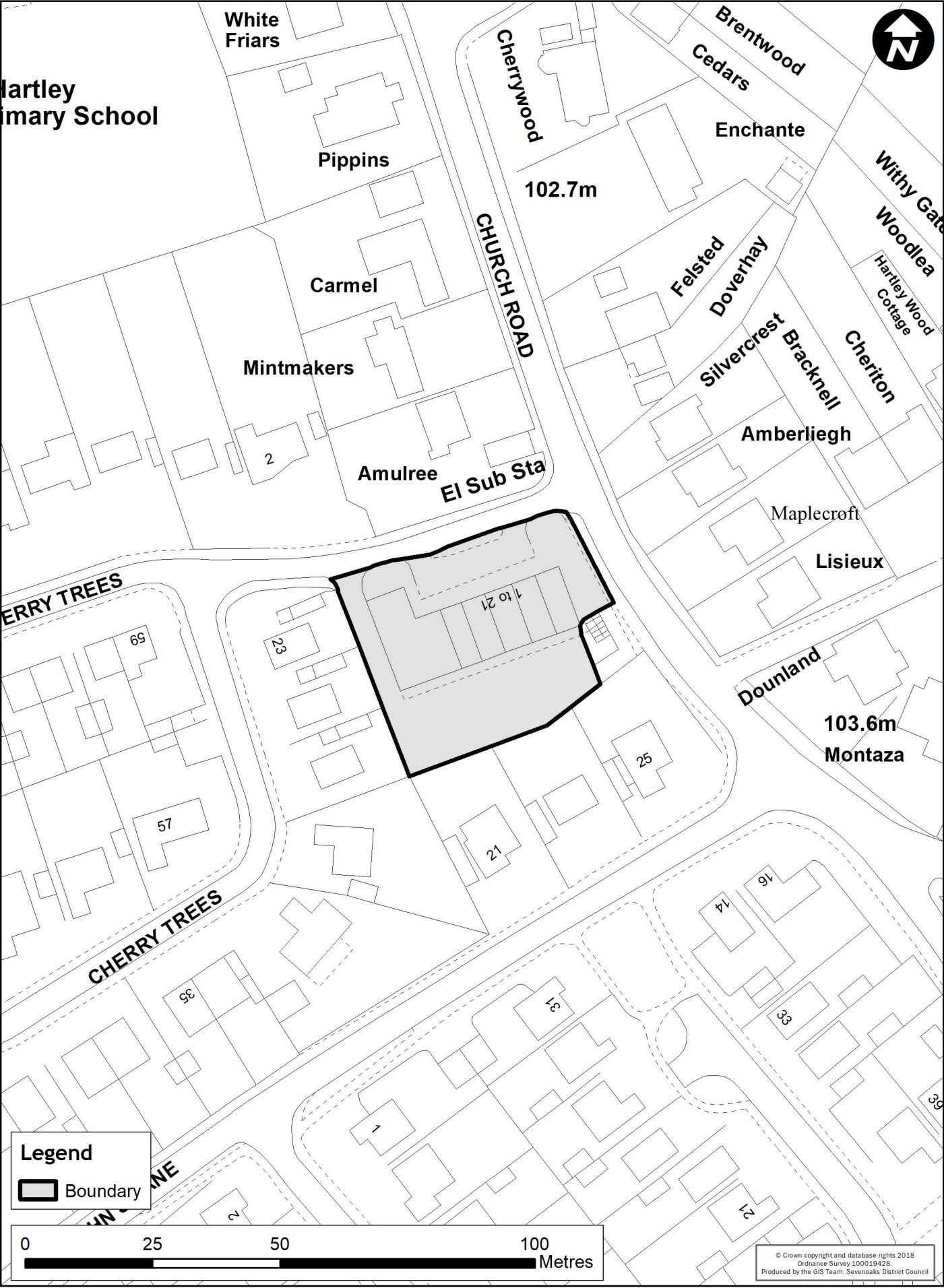
# Eynsford - High Street



# Hartley - Ash Road




# Hartley - Cherry Trees

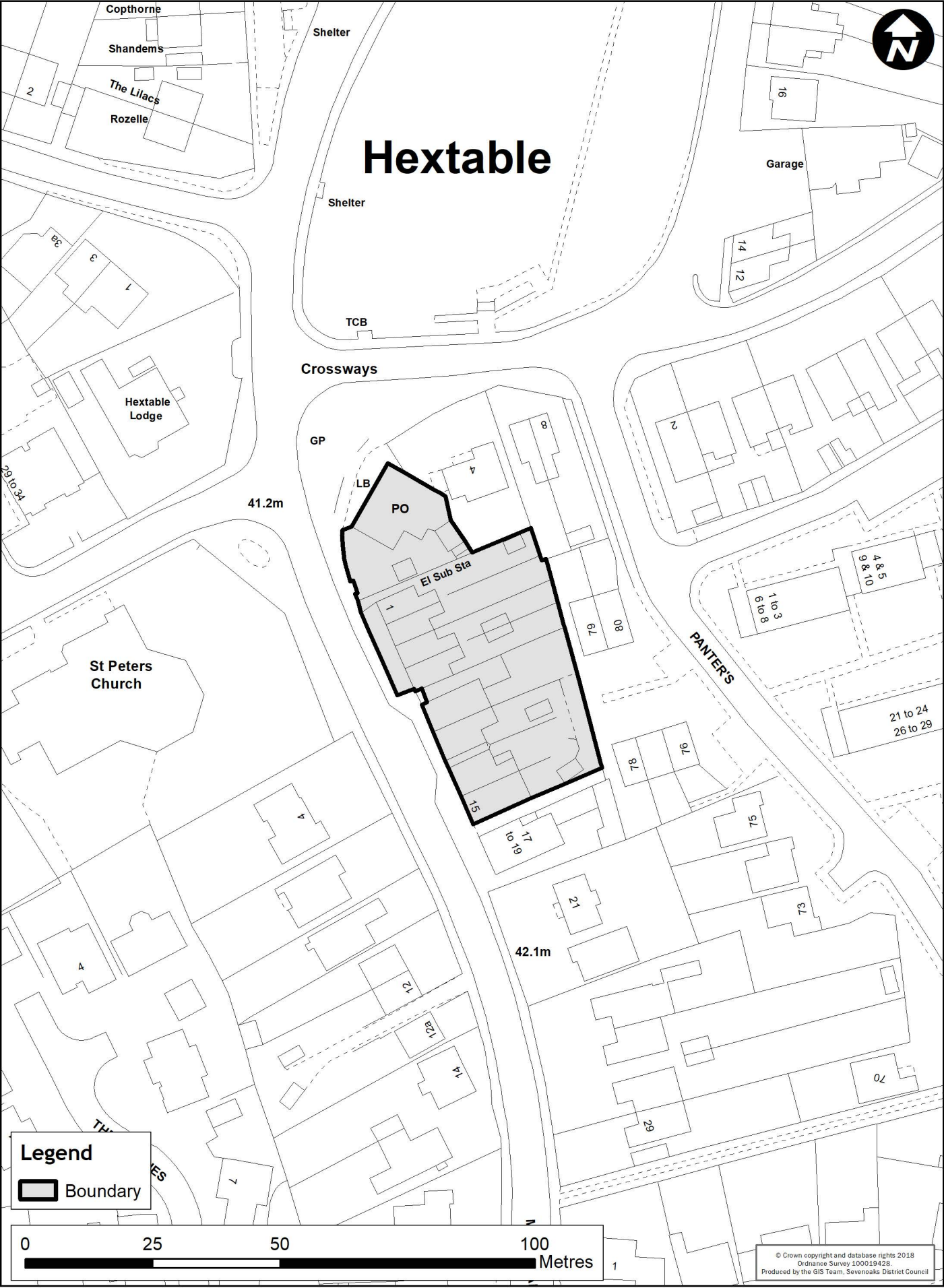


**Legend**

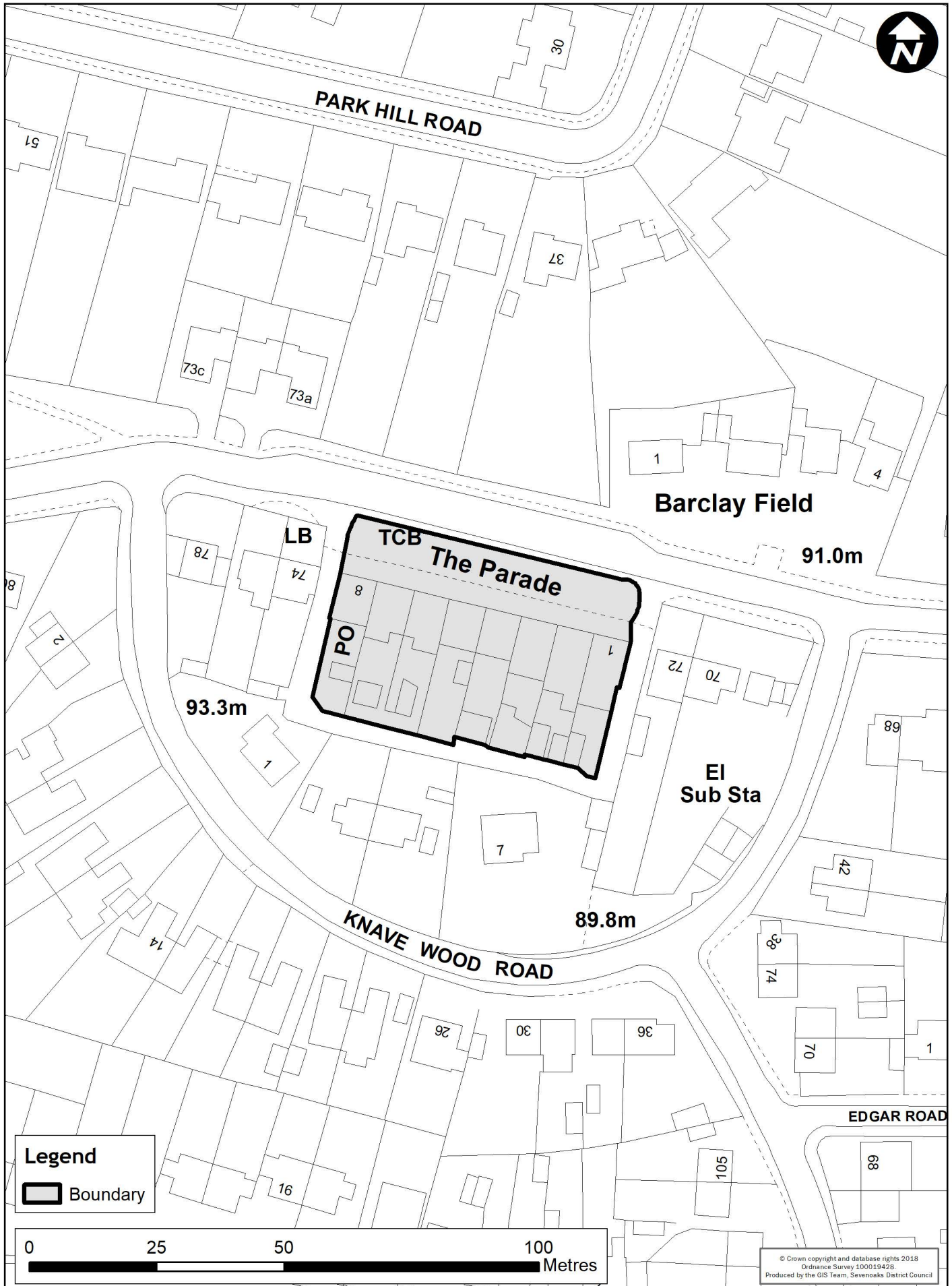
Boundary



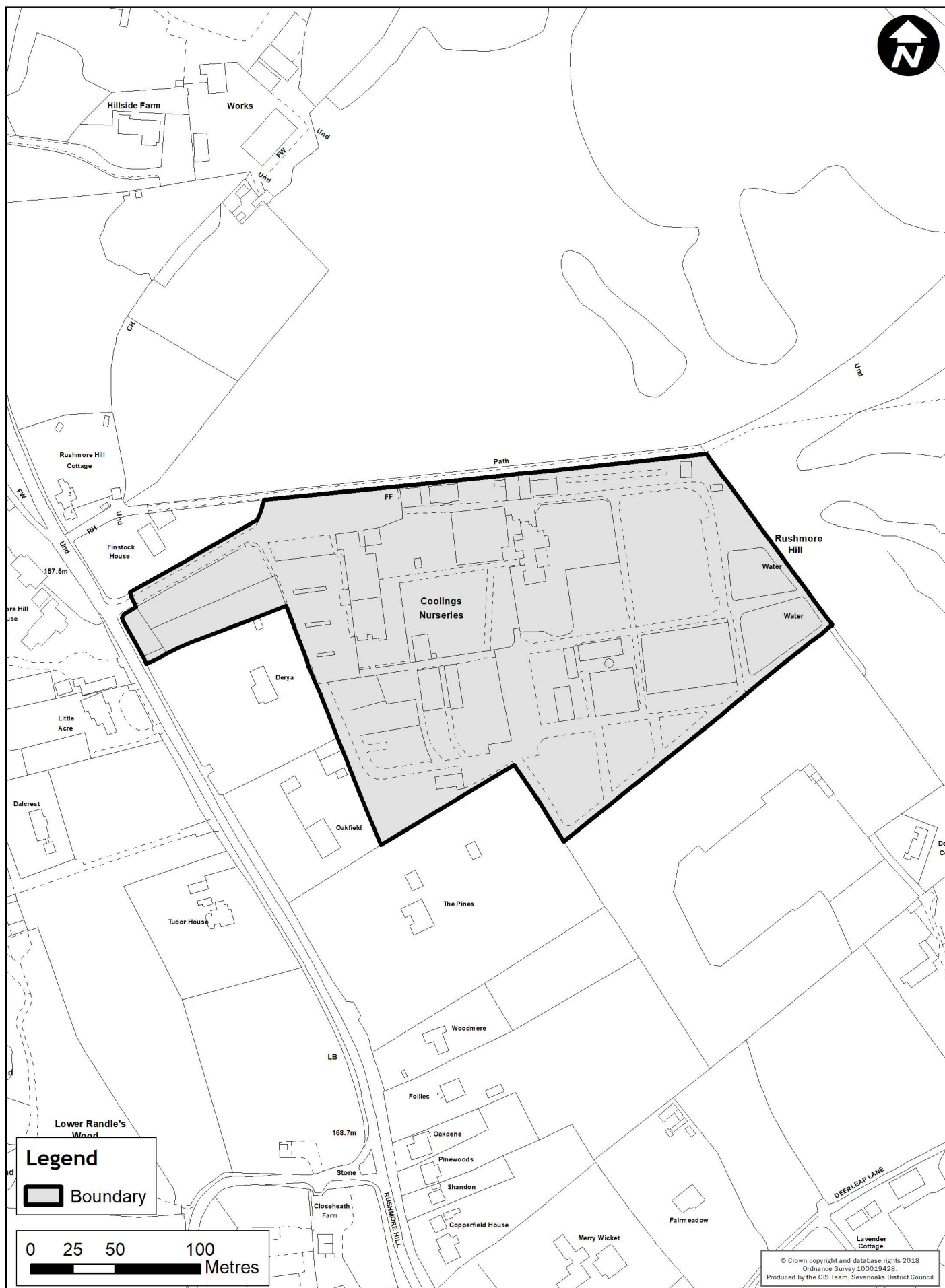
# Hextable - Upper Main Road



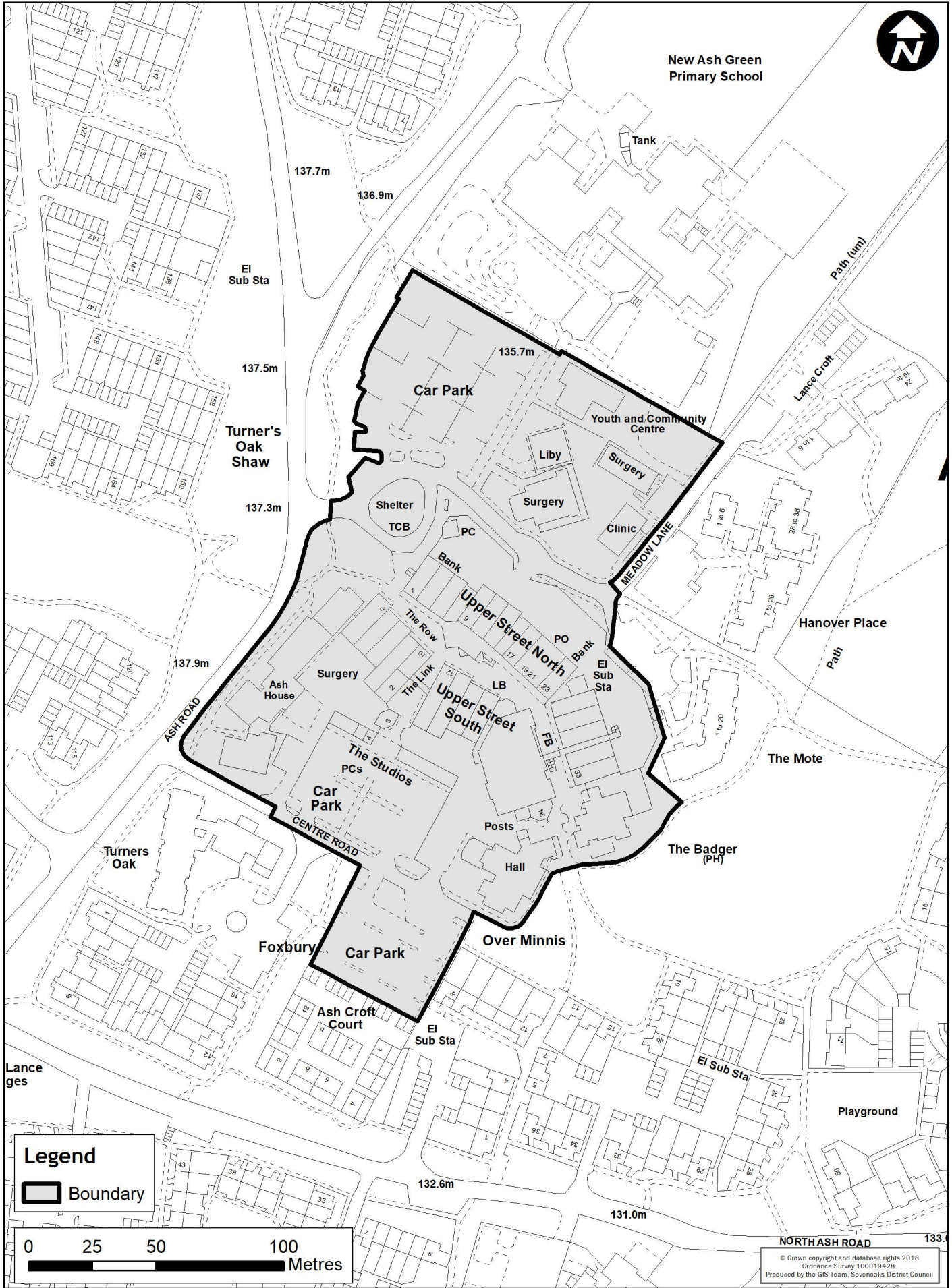
# Kemsing - The Parade



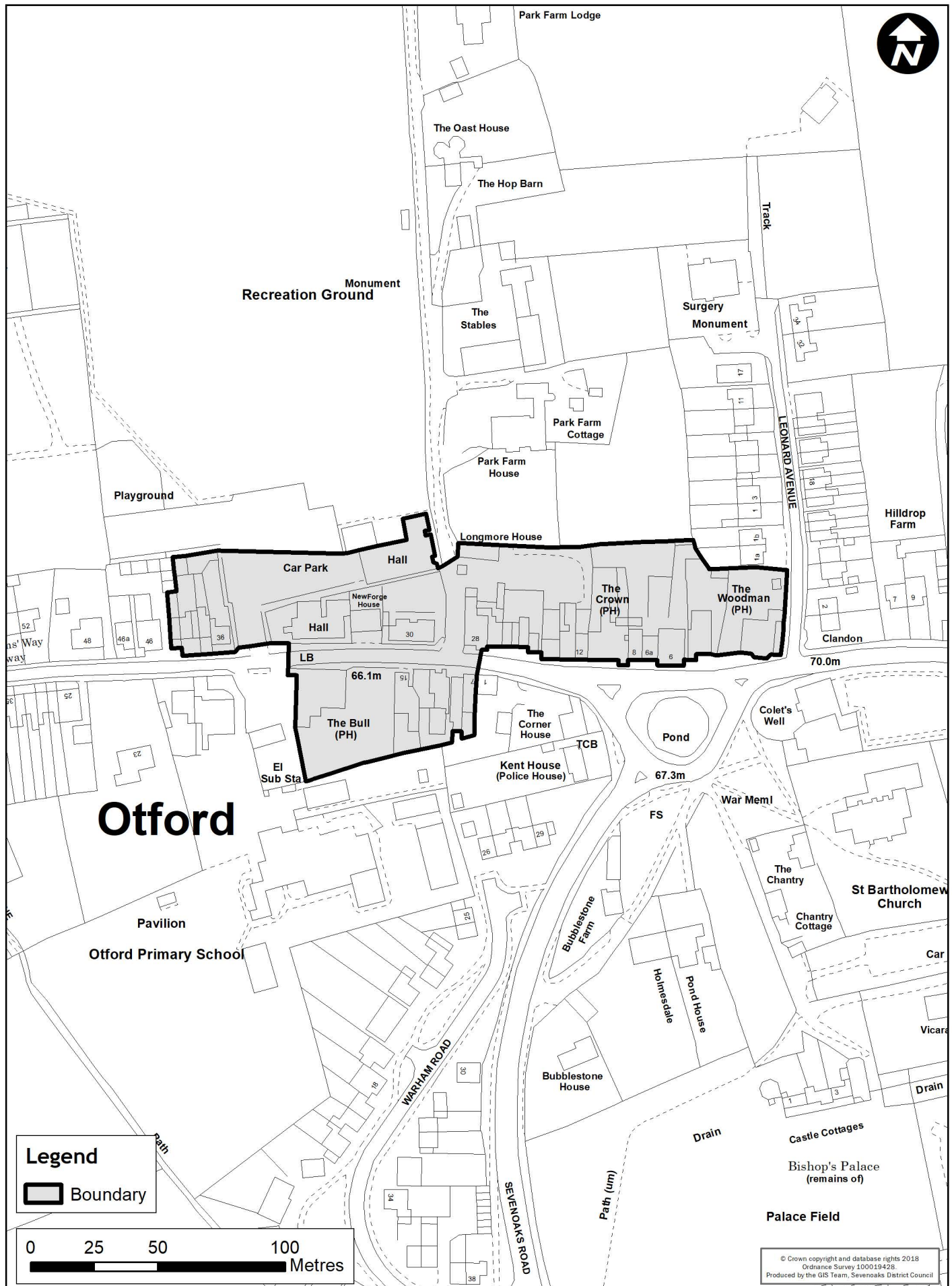
# Knockholt - Rushmore Hill - Coolings Nursery



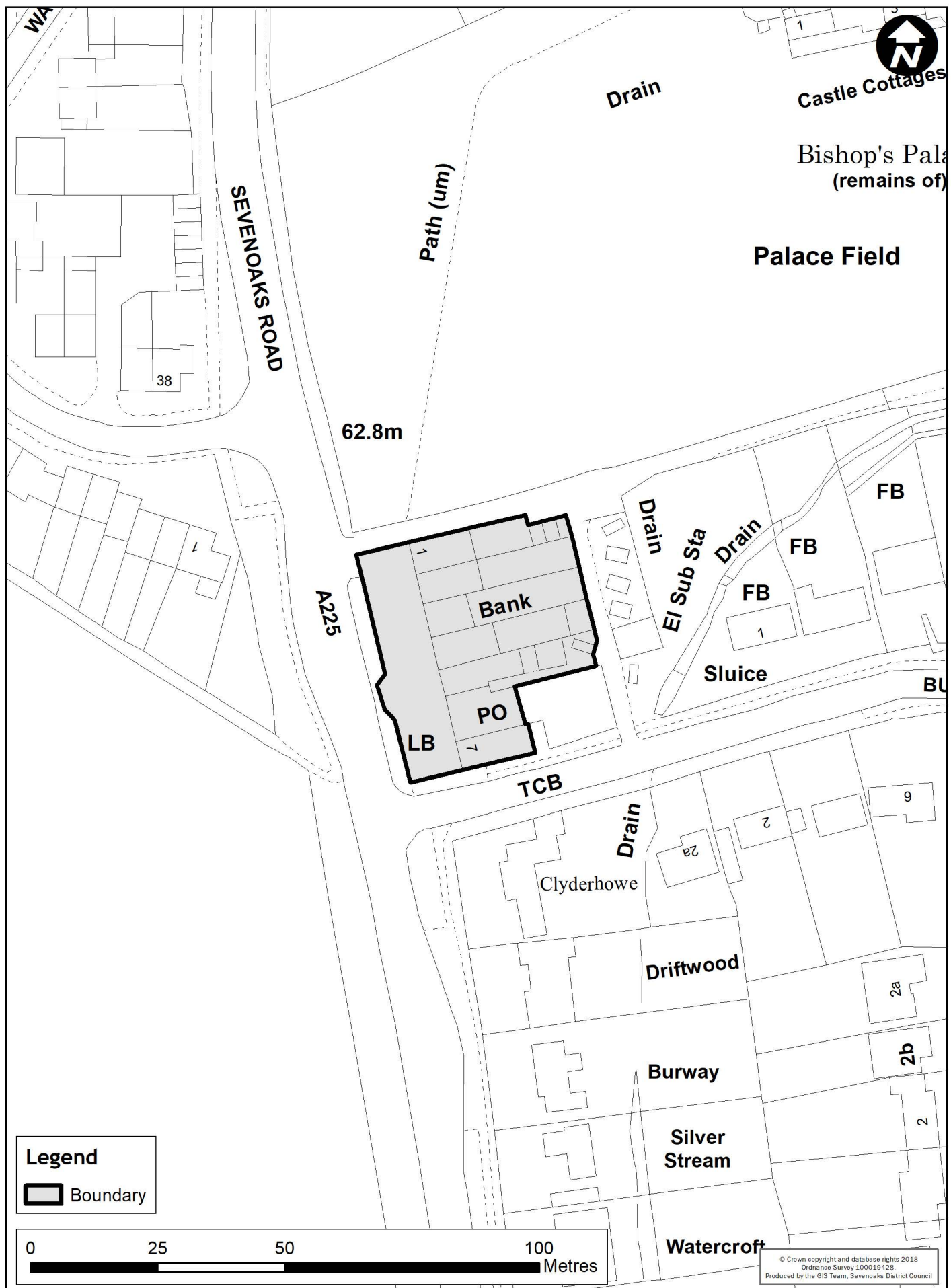
## New Ash Green - Village Centre



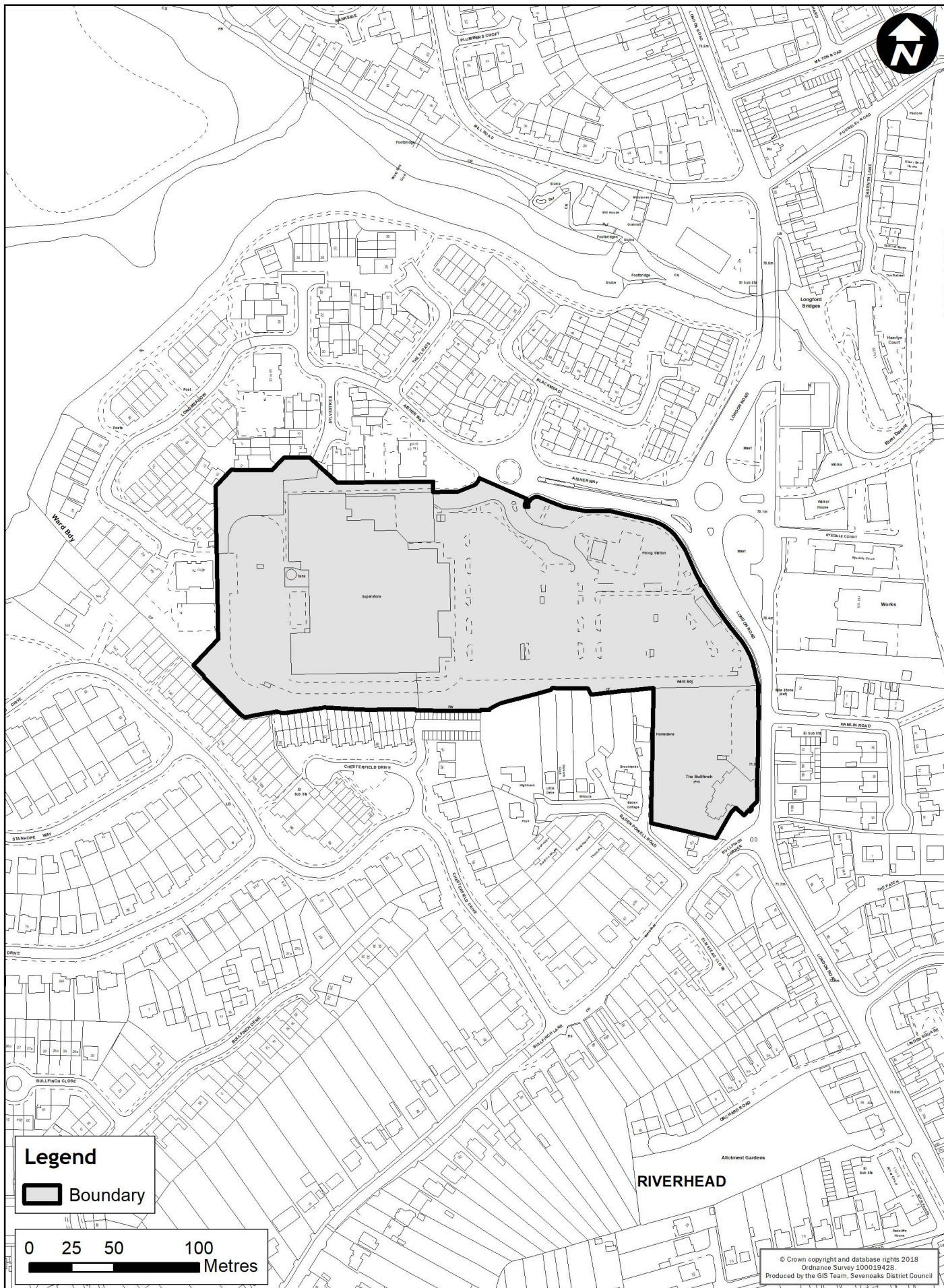
# Otford - High Street



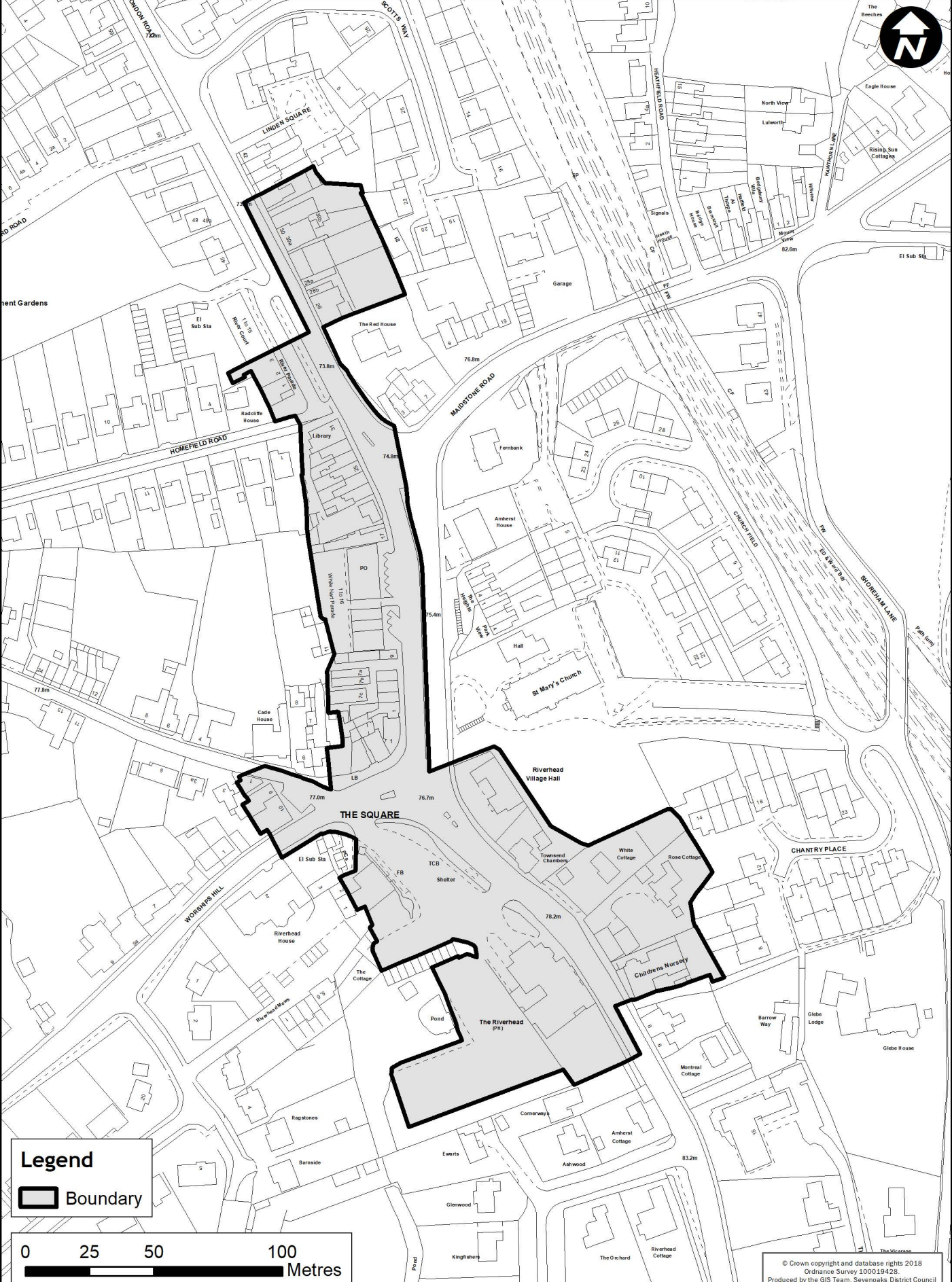
# Otford - Sevenoaks Road



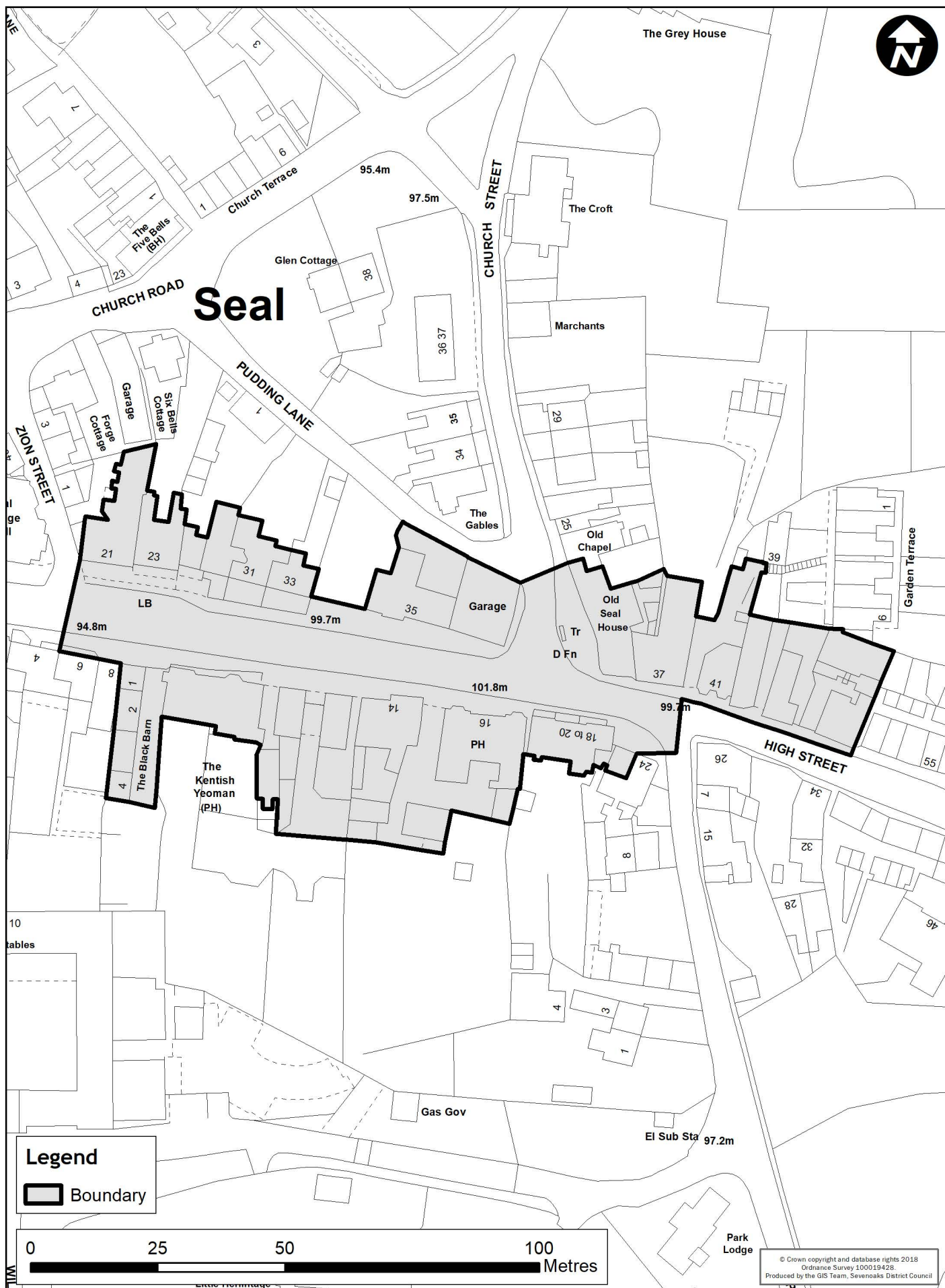
## Riverhead - Aisher Way - Tesco



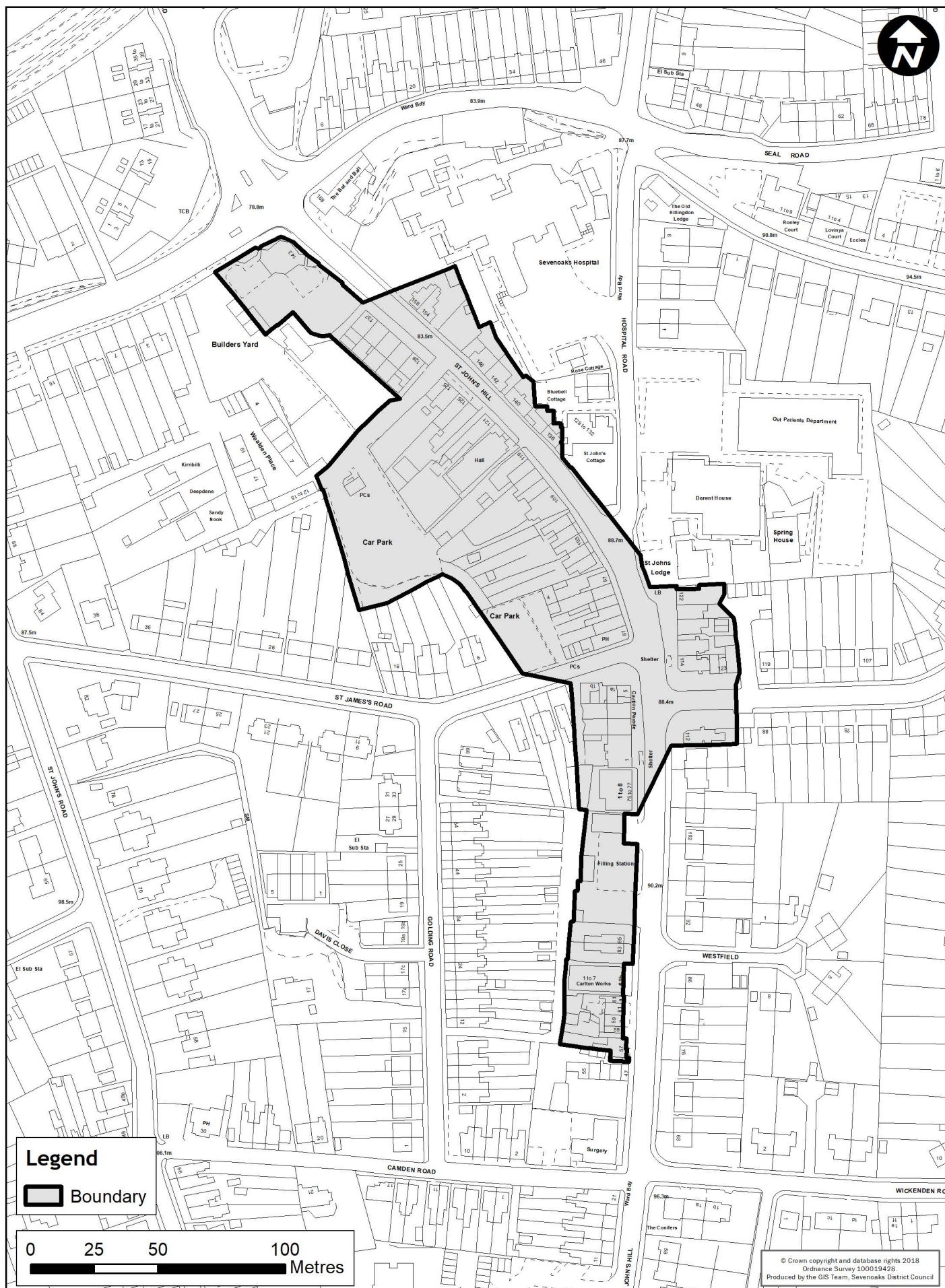
# Riverhead



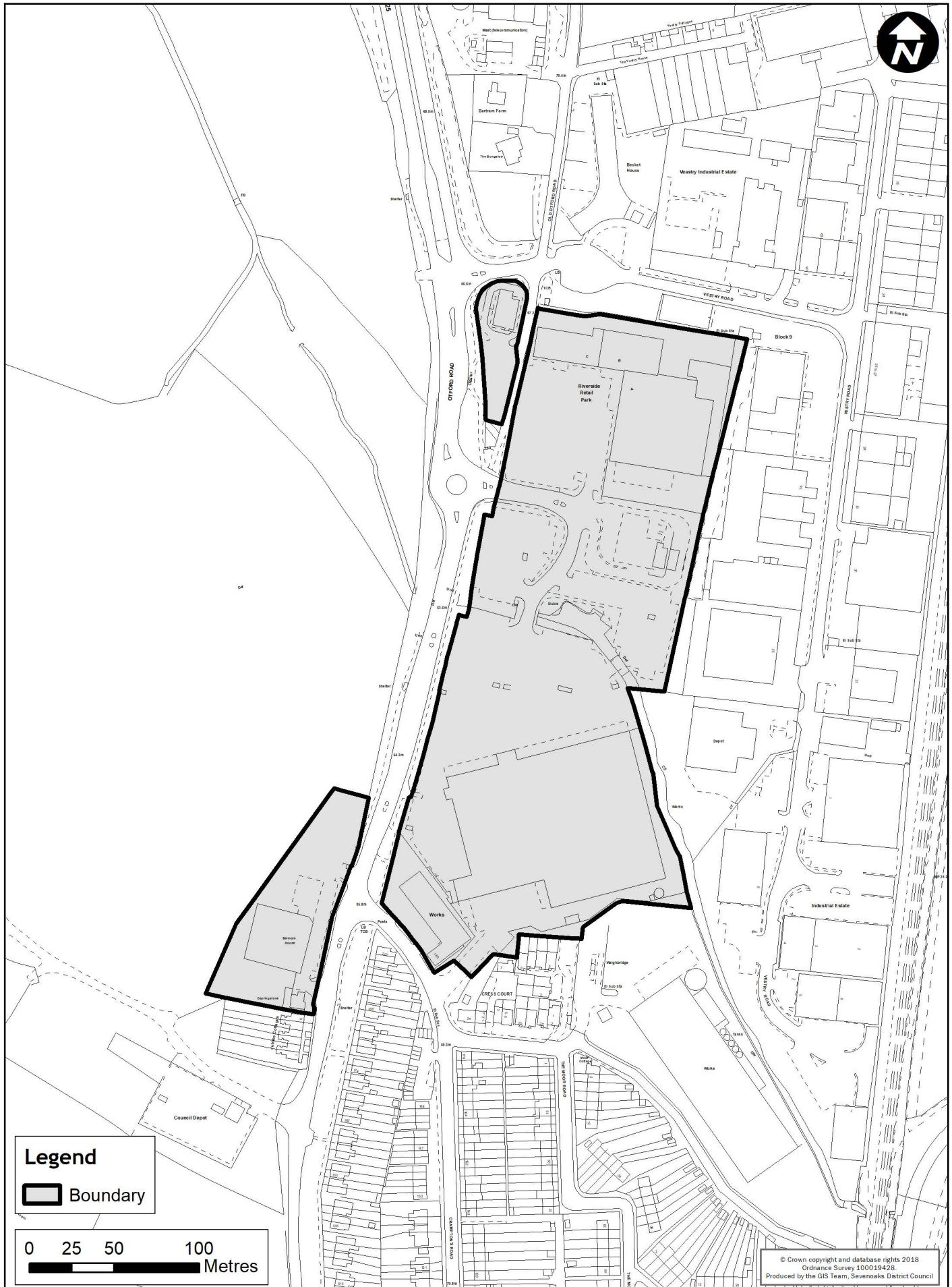
# Seal - High Street



# Sevenoaks - Northern St John's



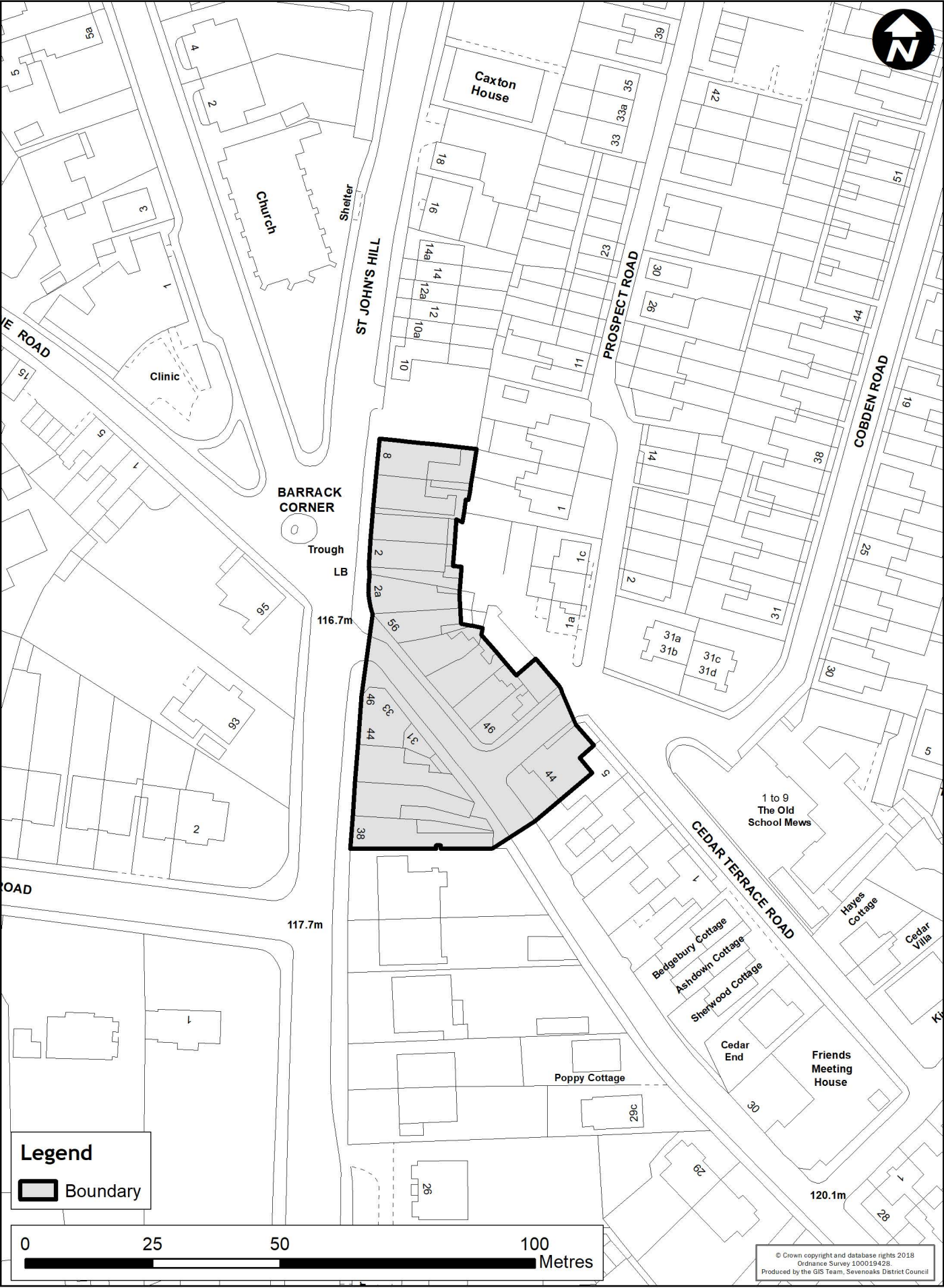
# Sevenoaks - Otford Road Retail Area North



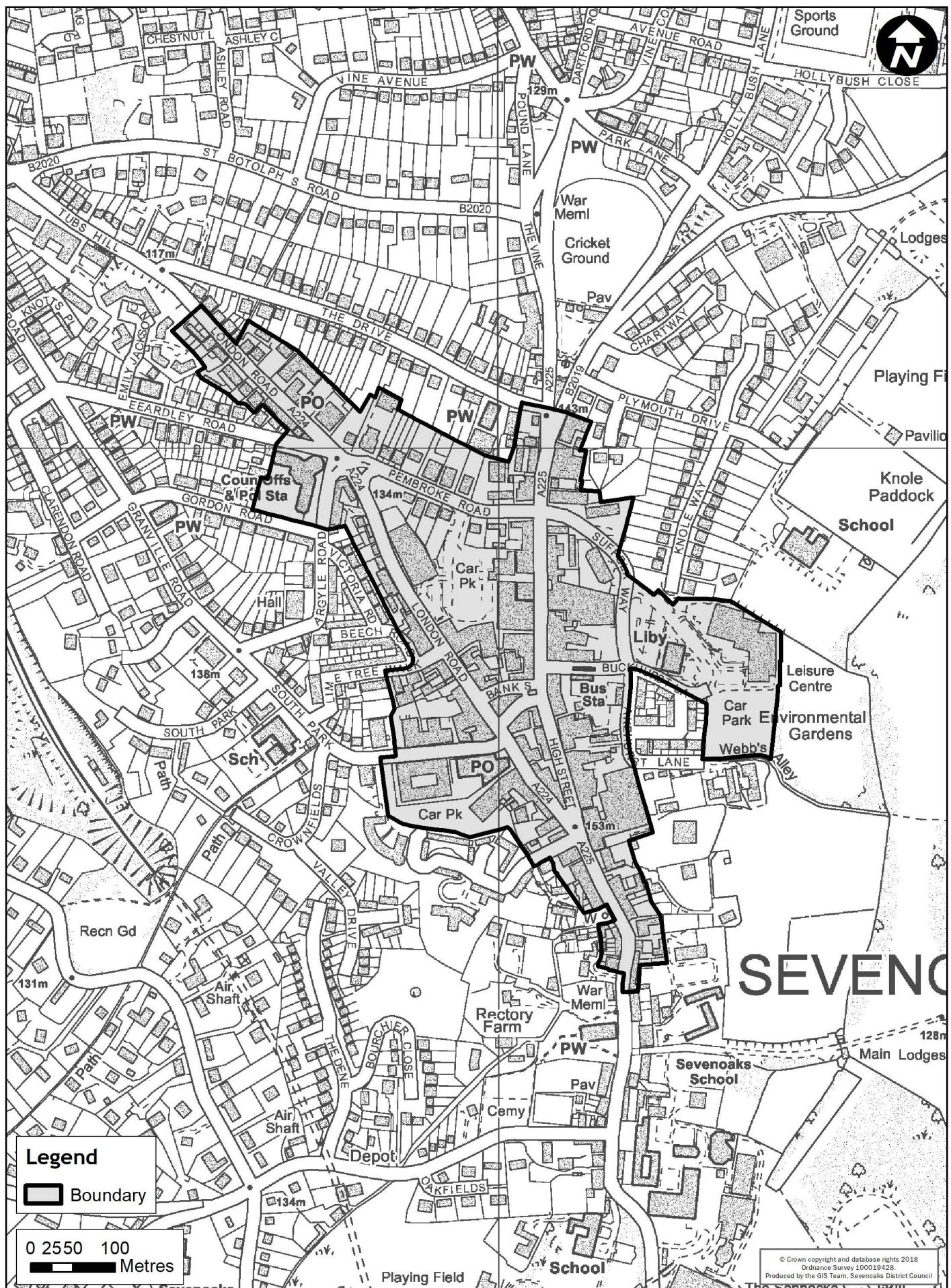
# Sevenoaks - Otford Road Retail Area South



# Sevenoaks - Southern St John's



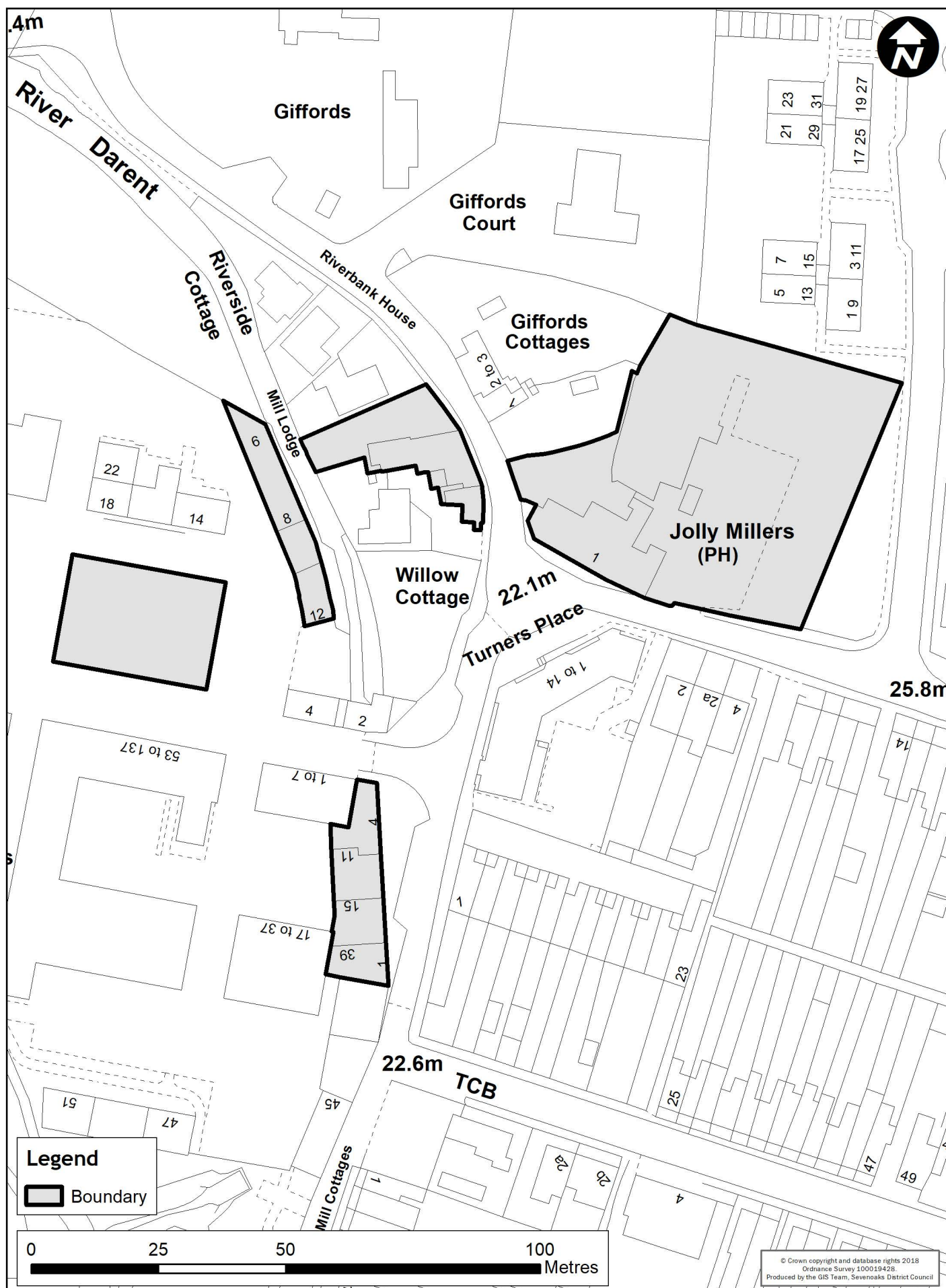
# Sevenoaks - Town Centre



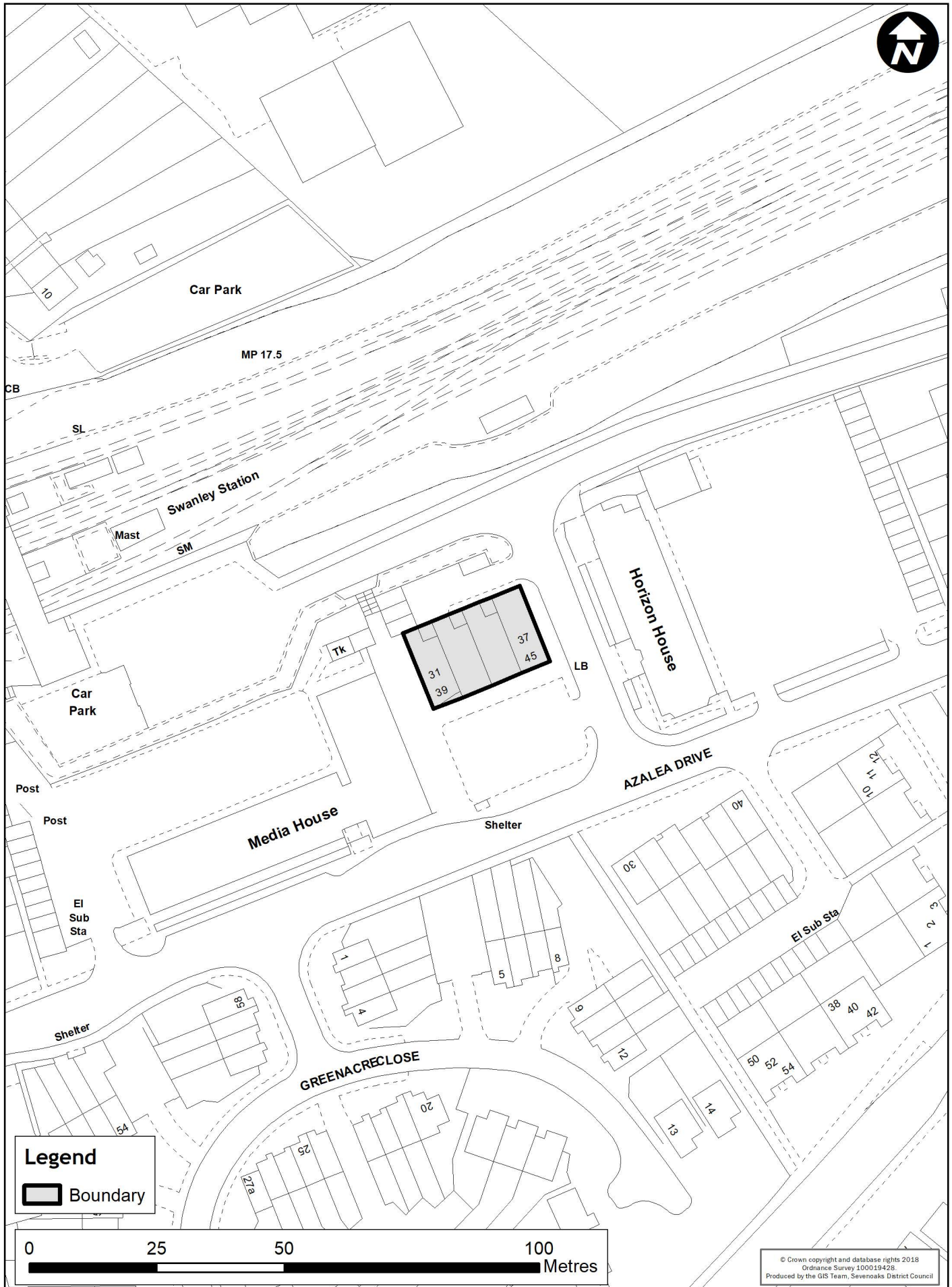
# Sevenoaks - Tubs Hill and Station Parade



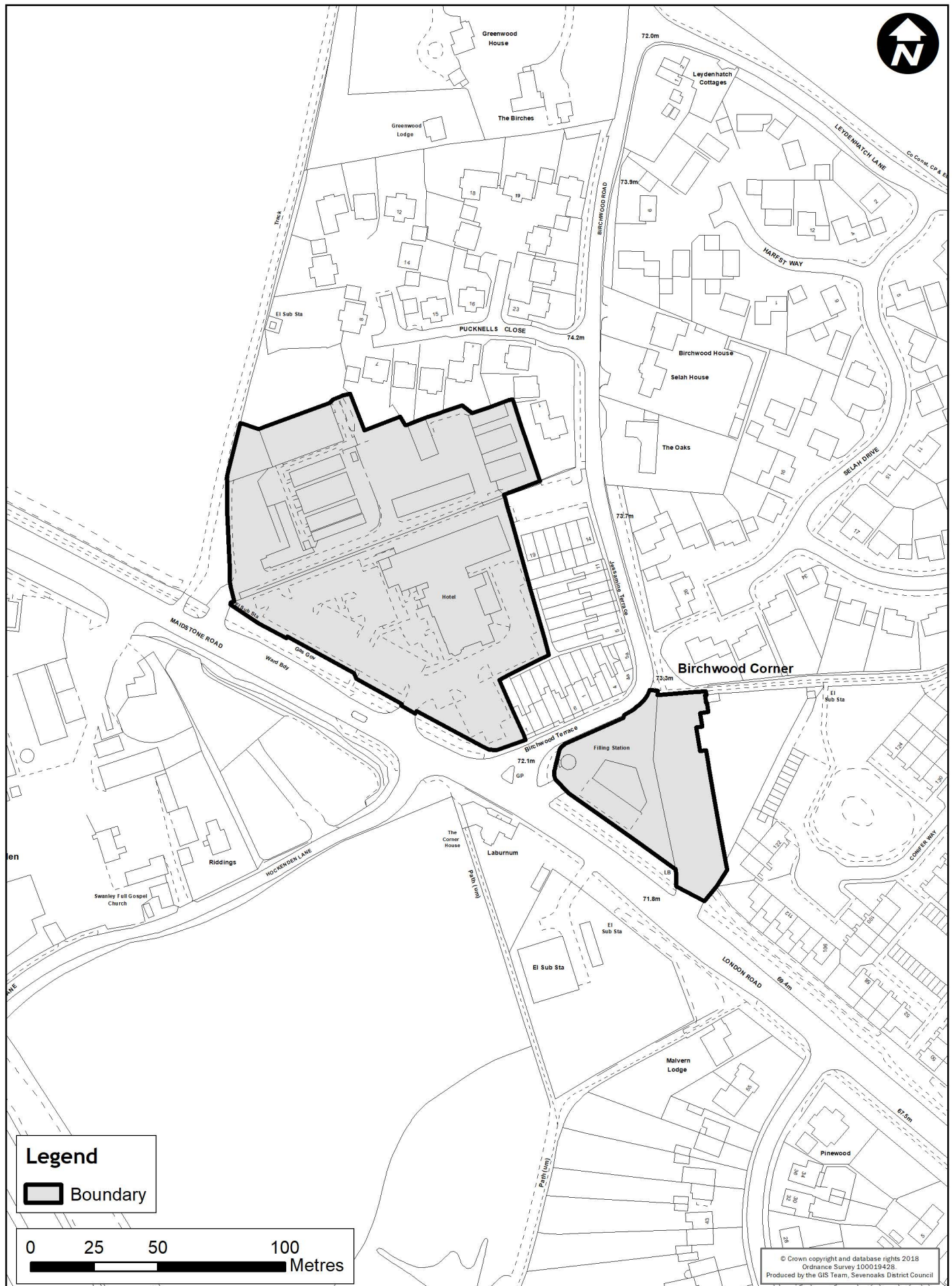
# South Darenth - Esparto Way, Holmesdale Road and Horton Road



# Swanley - Azalea Drive



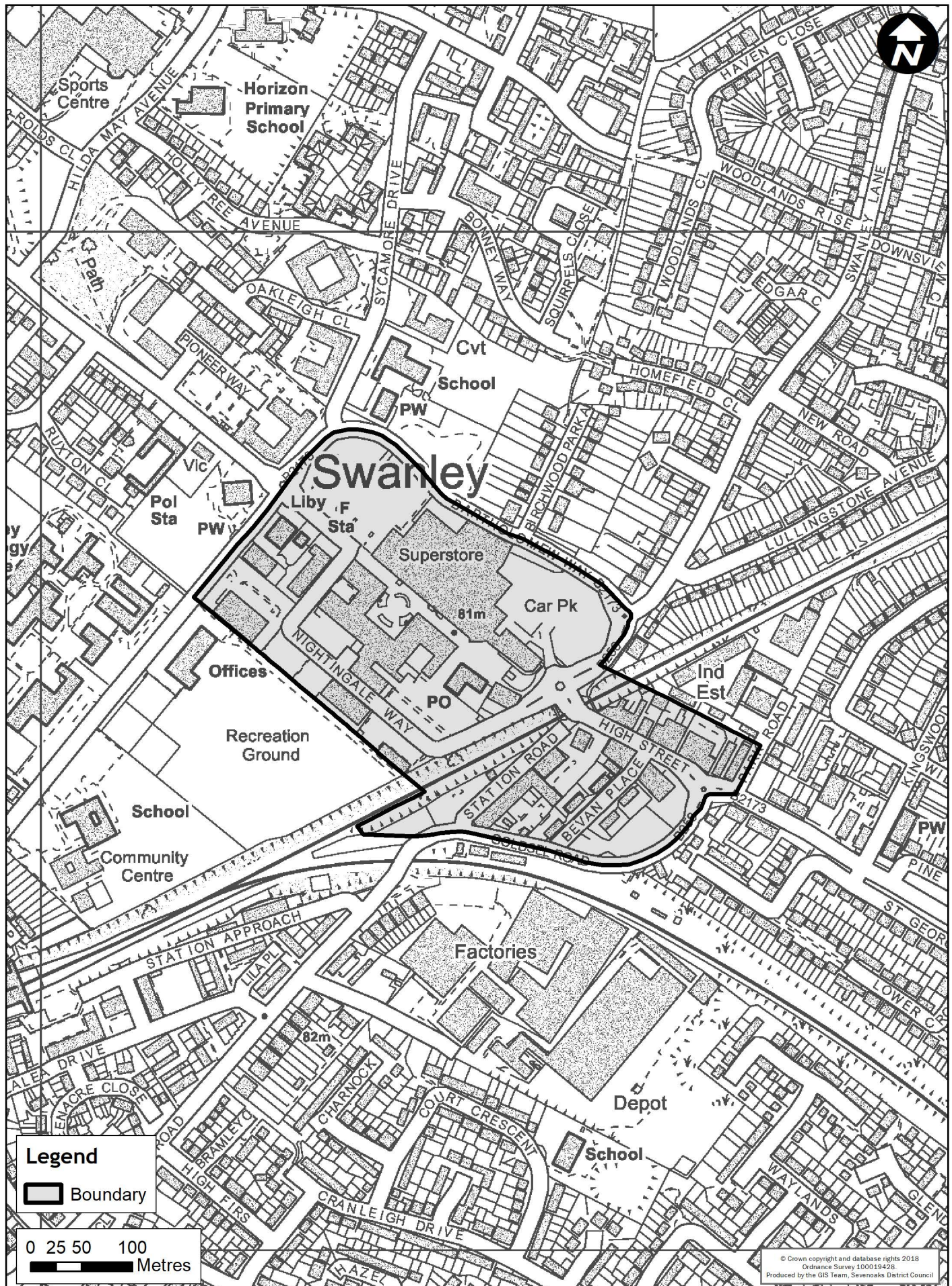
Swanley - Birchwood Corner, London Road
---



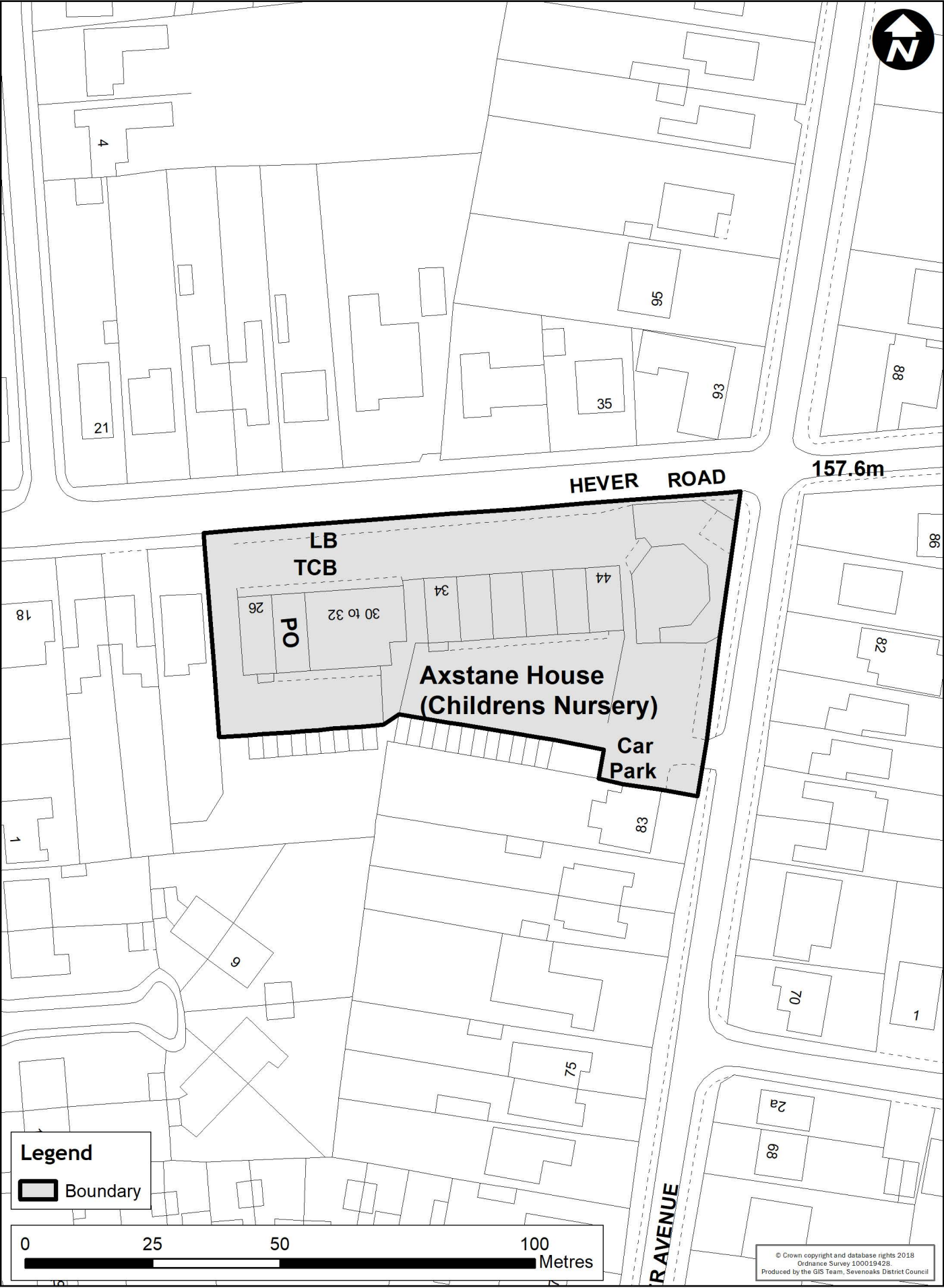
# Swanley - Manse Parade



# Swanley - Town Centre



# West Kingsdown - Hever Road



## Westerham - Town Centre

